

State Grid towers and communication towers



Overview

Whether you're conducting RF site planning, researching cellular coverage, or simply curious about nearby cell towers, this interactive map delivers accurate, up-to-date telecommunications infrastructure data directly from official FCC records. Browse our cell tower directory by city, state, or zip code. 8M+ tower locations from AT&T, Verizon, T-Mobile and more across the US. PURPOSE: This policy provides clarification of the requirements for DSA approval of plans and certification of construction for state-owned, state-leased or privately owned towers and poles utilized for essential services communication and for essential antenna and equipment mounted on the towers. Explore network coverage by operator and country, and more! What is OpenCellID?

OpenCellID is working towards creating an open cellular dataset that is driven and inspired by the community. This cellular data is used for a multitude of commercial/private purposes by patrons worldwide. From locating. The Wireless Telecommunications Bureau's map files for Cellular Geographic Service Areas (CGSAs) in GIS Shapefile and Geojson formats are now available

to the public. For further information, see the Public Notice. The map files are updated to reflect 800 MHz Cellular Service applications filed. Discover cellular tower locations across the United States with our comprehensive cellular tower map and cell tower locator tool.

State Grid towers and communication towers



The Wireless Telecommunications Bureau's map files for Cellular Geographic Service Areas (CGSAs) in GIS Shapefile and Geojson formats are now available to the public. For further ...



OpenCellID is the largest Open Database of Cell Towers & their locations. You can geolocate IoT & Mobile devices without GPS, explore Mobile Operator coverage and more!




Browse our cell tower directory by city, state, or zip code. Search 2.8M+ tower locations from AT&T, Verizon, T-Mobile and more across the US.



The United States Cell Tower Map features over 25000 locations with corresponding tower and radio information. This map is useful in planning and troubleshooting cellular networks for IIoT / SCADA ...



Right-of-way grants authorize construction and operation of more than 4,000 facilities -- ranging from radio and television transmitters to cellular and wireless broadband towers -- under regulations (43 ...




Browse our cell tower directory by city, state, or zip code. Search 2.8M+ tower locations from AT&T, Verizon, T-Mobile and more across the US.



Search for the locations of cell towers and antennas to determine cell reception.




Discover cellular tower locations across the United States with our comprehensive cellular tower map and cell tower locator tool. Search, analyze, and export detailed information about mobile ...



Tower Maps is the most comprehensive, most accurate and most current database of cell towers and wireless antenna sites in the US.



Find your ideal communications sites in the U.S. By leveraging the latest mapping technology, our Site Locator tool provides information on our leading portfolio, so you can choose sites that best support ...



Since then, towers and antennas that are part of the state's essential communication system require DSA approval of plans and certification of construction. Thus, existing towers and antenna ...

Contact Us

For more information, pricing, or custom data center solutions, please contact us:

Website: <https://www.yoahorroenergia.es>

Email: hello@yoahorroenergia.es

Phone: +233 54 318 7269

Address: Plot 28, Spintex Road, Accra, Greater Accra, Ghana

This document is for informational purposes only. Specifications subject to change without notice.

