

Fire cable tray vertical shaft line



Fire cable tray vertical shaft line



Cable fire experiments with vertical stacks of trays with one to three layers of cables were conducted in open space to assess the accuracy of the improved model.




An interactive map shows active fires in the United States, including California, Oregon and Washington, as well as Canada.



When fitting cable trays and their accessories, the products are cut on site to create changes of direction, adjust sections, etc. Damage can also occur during handling; as a result, both the ...



View the latest interactive fire map from WFC (Western Fire Chiefs Association) which provides real-time information about active wildfires in the US.



To install the cable tray supports, first find the required elevation from the floor to the bottom of the cable tray and establish a level line with a laser or a nylon string.



It covers high-load-bearing steel cable trays (supporting the load of high-power lighting and broadcasting equipment in the competition venue), modular quick-installation cable trays (meeting the rapid ...



In order to validate the enhanced model, fire experiments on vertical cable trays with different cable line spacing were conducted. The effect of spacing between cables on the fire ...



Explore Wildland Fire Maps This page is your gateway to real-time and historical maps that tell the story of wildland fire across the country. Whether you want to check today's fire activity, explore past fire ...



Our cable tray design considerations guide details key factors to consider when designing cable tray systems for industrial and commercial applications. Browse or download the cable tray catalog for ...




This video shows a fire spreading upwards over a vertical tray of electrical cables. The plot on the left indicates the heat release rate of the fire. Credit (s): NIST and US Nuclear Regulatory ...



Track wildfires & smoke across the US. Monitor fire spread, intensity, and lightning strikes. Stay informed with real-time updates on Map of Fire.




Real-time map of wildfire activity in the contiguous United States — incidents, perimeters, prescribed burns, hotspots, and GOES satellite-derived fire activity. Updated every 10 minutes.



2 miles NE of Richardton, at the Schnell Recreation Area. Containment: - Acres: 231 9 days ago.




Track active wildfires across the United States with real-time maps, incident data, and fire reports.



Where cables pass through shafts, walls, slabs, or enter electrical panels or cabinets, openings shall be tightly sealed with firestopping materials in ...



As of Friday, the department has located more than 2,000 people once believed missing. The newly reopened road stretches from Bridal Veil to Ainsworth State Park. Local News and Information for...



It provides a public resource of information to best prepare and manage wildfire season. Developed in a joint partnership between the EPA and USFS.



UL 1685 provides an in-depth vertical fire-tray test to provide testing in realistic installation conditions to test how the cable constructions respond to fire.



Important aspects of the fire behaviour are discussed and compared with the literature. In addition, two models, namely the FLASH-CAT model and the ISO 18195 vertical cable tray model, ...



Where cables pass through shafts, walls, slabs, or enter electrical panels or cabinets, openings shall be tightly sealed with firestopping materials in accordance with design requirements.

Contact Us

For more information, pricing, or custom data center solutions, please contact us:

Website: <https://www.yoahorroenergia.es>

Email: hello@yoahorroenergia.es

Phone: +233 54 318 7269

Address: Plot 28, Spintex Road, Accra, Greater Accra, Ghana

This document is for informational purposes only. Specifications subject to change without notice.

